

**This book
belongs to _____**

Jim Benedict



2022





Sunshine Coast

SAILING PLAN

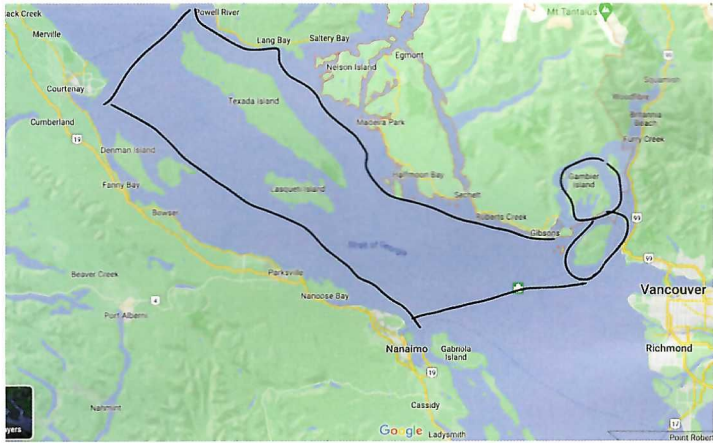
<u>Date</u>	<u>Route</u>	<u>Comments</u>
Wednesday May 18	Nanaimo Gathering	Hound's Hollow
Friday May 20	Ports-of-Call to Comox	DSYC Charter boats here
Saturday May 21	To Powell Riger	20 NM. Westview Marina Dock
Sunday May 22	To Smuggler's / Secret Cove	30 NM Anchor/stern tie
Monday May 23	Port Graves (Howe Sound)	30 NM Anchor
Tuesday May 24	To Snug Cove, circum- navigate Gambier Is	25 NM Dock at Union Steam- ship Co Marina. Dinner at Doc Mor- gan's pub
Wednesday May 25	Race Day Circumnavigate Bowen Is to Mannion Bat	20 NM Anchor
Thursday May 26	To Newcastle Island Nanaimo	27 NM Anchor in Mark's Bay or Newcastle Is. Dock
Friday May 27	To Home Ports N - Lasquetti S - Princess Cove Wal- lace Is.	20 NM or 22 NM Dodd narrows slack at 0900
Saturday May 29	Arr Home	

THEME 2022


Requiem for a Pandemic



Ail Sail Route



SV Tula

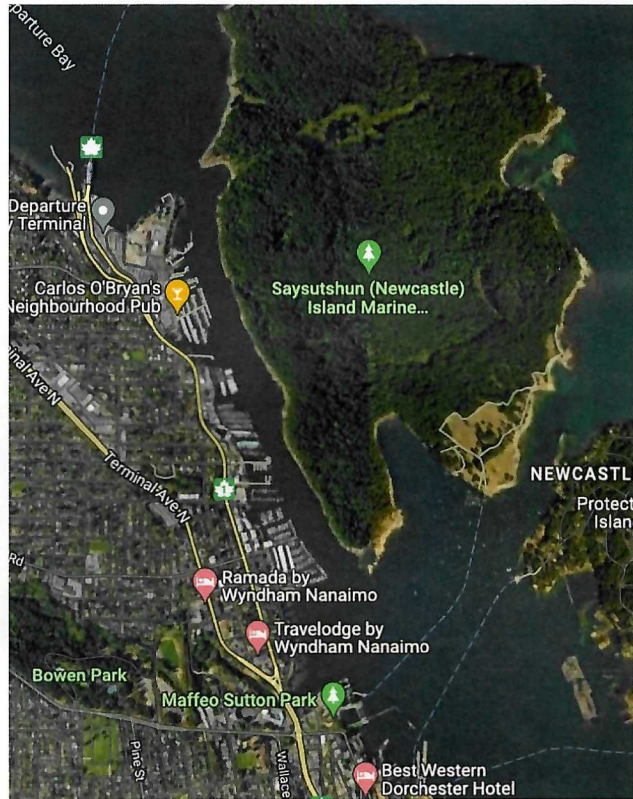


Peter Simpson, skipper SV



Aim For Nanaimo

All times are local, PST Daylight savings Time, in 24-hour format.



Waypoint: 49° 10.⁴⁷⁷ N – 123° 55.⁷⁶⁴ W

Ail Sail Communications: VHF Channel 68.



MV Douglas Adrift



Geoff Connerton,
skipper MV Douglas Adrift



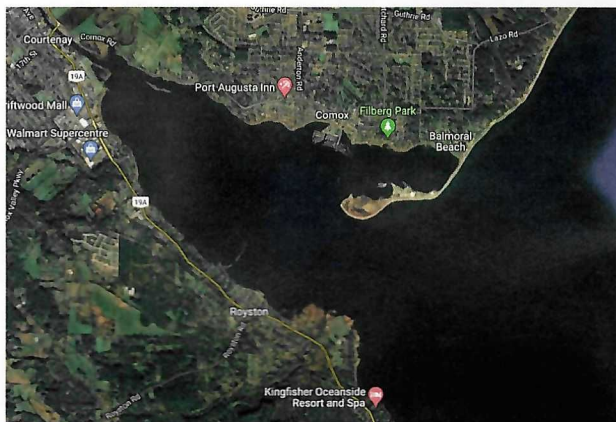
Ron Coutts, Deck Hand....



FRIDAY MAY 20

Sailing Directions:

Meet With Charter boats at Comox



Waypoint: 49° 39.²¹⁰ N – 124° 54.⁹⁰⁸ W

Tides: Low: 04:06, **15:49**; High: 08:06, **23:35**

VHF: 68

Le Menu

Breakfast: Afloat. Hopefully someone aboard can cook...

Lunch: Afloat, on the hook.

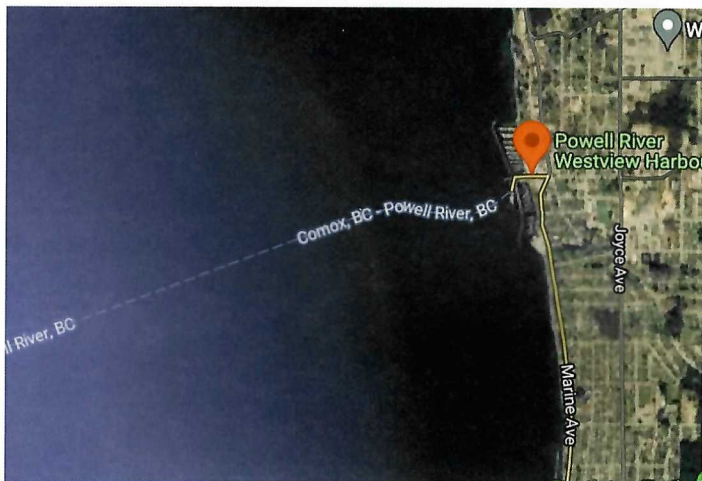
Supper: Ashore, local to be determined



SATURDAY MAY 21

Sailing Directions:

Comox to
Powell River, Westview Marina
20 NM



Dock at Westview Marina

Waypoint: 49° 52.⁰⁰⁰ N – 124° 33.²²⁰ W

Tides: Low 05:25, 16:46 High 09:23

Le Menu

Breakfast: Afloat.

Lunch: Afloat.

Dinner: Afloat or Ashore



SV Starfall



Mike Kosten, Skipper
MV Starfall



SUNDAY MAY 22

Sailing Directions:

Powell River to
Smuggler's / Secret Cove
30 NM



Anchor/stern Tie

Route - Careful of rocks at entrance

Waypoint: 49° 30.⁸⁶⁵ N – 123° 57.⁷⁸¹ W

Tides: Low 06:40, **17:44**. High 00:25, 10:42

Le Menu

Breakfast: Afloat.

Lunch: Afloat.

Supper: Afloat.



Grant Stewart, Skipper - MV
Desert Mariner.
A Founder of the Ail Sail



Lorne Webber



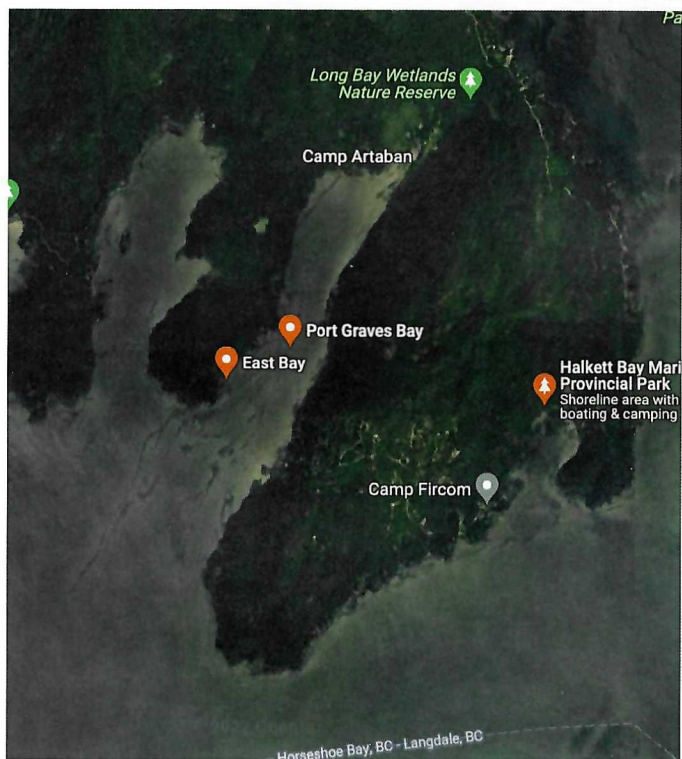
Jay Harris

MONDAY MAY 23

Sailing Directions:

Morning skippers meeting on Muscade.

Smuggler's Cove
To Port Graves (Howe Sound)
30 NM



Route - East Bay, Gambier Island. Anchor

Waypoint: 49° 28.³¹⁵ N – 123° 21.³³⁴ W

Tides: Low 07:52, **18:46**. High **01:15**, 12:15

Le Menu:

Breakfast: Afloat

Lunch: Afloat

Dinner: Afloat at anchor



SV Norfinn

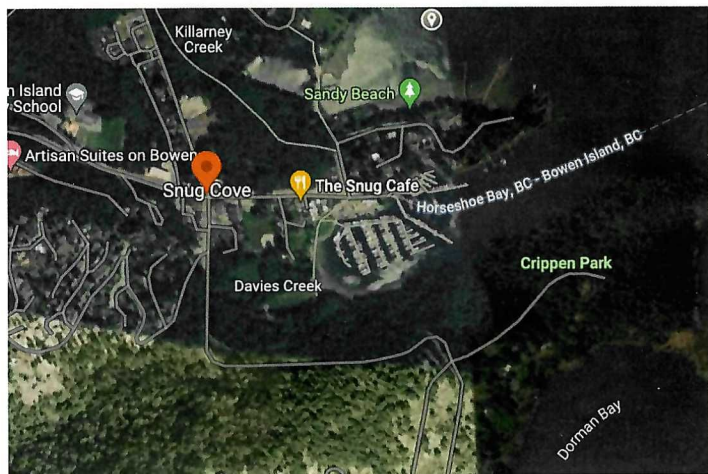


Dave Alle, Skipper SV Norfinn

TUESDAY MAY 24

Sailing Directions:

Port Graves
Circumnavigate Gambier Island
To Snug Cove, Bowen Island
25 NM



Route - Dock at Union Steamship Co Marina—reservation ahead is required

Waypoint: $49^{\circ} 22.720' N - 123^{\circ} 19.950' W$

Tides: Low 08:54, **19:39** High 01:58, 13:59

Le Menu

Breakfast: Afloat.

Lunch: Afloat.

Supper: Doc Morgan's Pub.

Activities: Private concert with Shari Ulrich dinner music! \$20/person for Shari



SV Skookum Chuck



Shari Ulrich

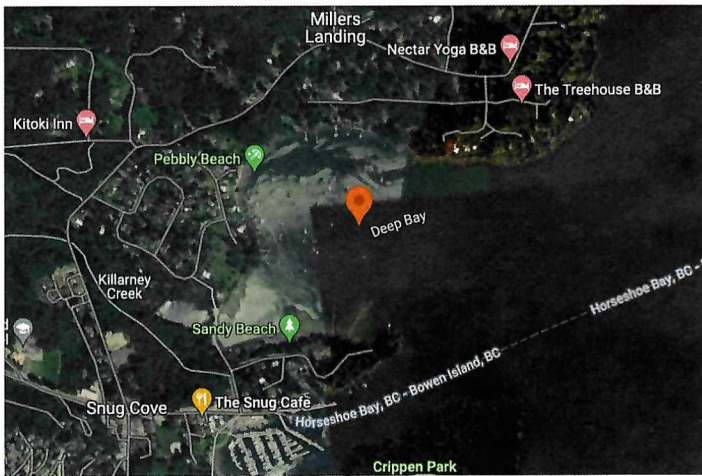


Jim Benedict, Skipper,
SV Skookum Chuck

Sailing Directions:

RACE DAY

Circumnavigate Bowen Island
To Mannion Bay
20 NM



Route - Race around the island. Anchor

Waypoint: 49° 23.¹⁰⁷ N – 123° 19.⁷⁵⁶ W

Tides: Low 09:38, 20:46 High 02:37, 15:33

Le Menu

Breakfast: Afloat

Lunch: Afloat

Dinner: Afloat or Ashore



SV Destiny



Brent Seufert, Skipper Destiny



Bill Stewart



Sandra Larson

THURSDAY, MAY 26

Sailing Directions:

Morning skippers meeting on Saba.

Mannion Bay, Bowen Island
To Newcastle Island, Nanaimo
27 NM



Route - Anchor in Marks Bay or at Newcastle Island Docks

Waypoint: 49° 10.⁷¹⁶ N – 123° 55.⁷⁸³ W

Tides: Low: 10:31, 19:51; High: 03:22, 17:07

Le Menu

Breakfast: Afloat

Lunch: Afloat

Dinner: Afloat or Ashore.



SV Bella Maria



Neil Watson, Skipper Bella Maria
Dory Glaser-Watson, First Mate

Sailing Directions:

Split up to home ports
Nanaimo to

Deep Bay Lasqueti (north) 20 NM
Princess Cove, Wallace Island 22 NM



Route - South route Dodd Narrows slack at 09:00

Deep Bay, Anchor
Princess Cove, Anchor / Stern Tie

VHF: 16/68


Breakfast: Afloat

Lunch: Afloat

Dinner: Afloat



SV Bending Time



Dean and Becky Dyrr



Robert Smith, skipper SV Bending Time
Mary Newman



SAILORS

Meet the 48nd Fleet

SV Starfall (45' Bavaria)

Skipper: Mike 'Salty Dog' Kosten

Crew: '1st Mate' Melanie Lind-Kosten, Lonnie Enns, Marcy Cochlan, Tony Smith, Leslie Willis-Smith



SV Bella Maria (46' Tayana) Van Isle Marina, Sidney

Skipper: Neil Watson

Crew: '1st Mate' Dory Glaser-Watson



MV Desert Mariner (64' Pacemaker)

Granville Isle, Vancouver

Skipper: Grant Stewart

Crew: Stu Briscoe, Richard Lake, Meliton Ramos, Fred Fraser, Lorne Webber, Jay Harris, Ronie Mangaoang



SV Tula (39' Beneteau) Sidney North Saannich Marina, Sidney

Skipper: Peter Simpson

Crew: Michelle Forest



AND VESSELS

MV Douglas Adrift (43' Bayliner)

Palms in Nanaimo

Skipper: Geoff Connerton

Crew: Ron Coutts, Russell Crook



SV Abigale (33' Hunter) Thunderbird West, Vancouver

Skipper: Glenn Skolney

Crew: Glenna Rubin



SV Destiny (35' Peterson) Ladysmith Marina, Ladysmith

Skipper: Brent Seufert

Crew: Bill Stewart, Sandra Larson



SV Norfinn (49' Jeanneau)

DSYC Comox

Skipper: Dave Alle

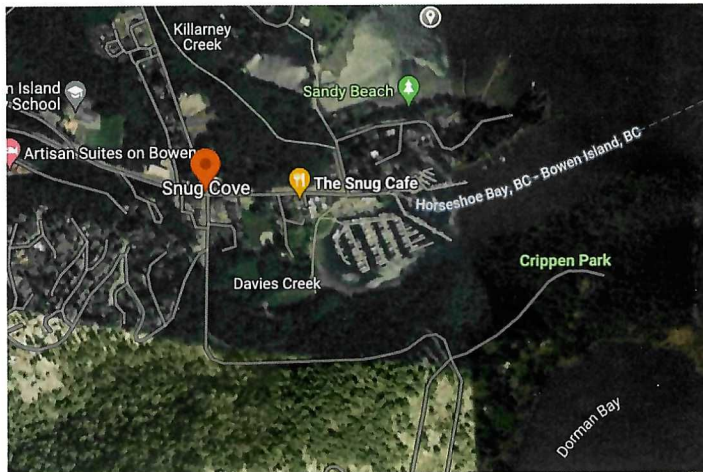
Crew: Al Leeson, Dave Tung, Irv Ratushniak



TUESDAY MAY 24

Sailing Directions:

Port Graves
Circumnavigate Gambier Island
To Snug Cove, Bowen Island
25 NM



Route - Dock at Union Steamship Co Marina—reservation ahead is required

Waypoint: 49° 22.⁷²⁰ N – 123° 19.⁹⁵⁰ W

Tides: Low 08:54, **19:39** High 01:58, 13:59

Le Menu

Breakfast: Afloat.

Lunch: Afloat.

Supper: Doc Morgan's Pub.

Activities: Private concert with Shari Ulrich dinner music! \$20/person for Shari



SV Skookum Chuck



Shari Ulrich

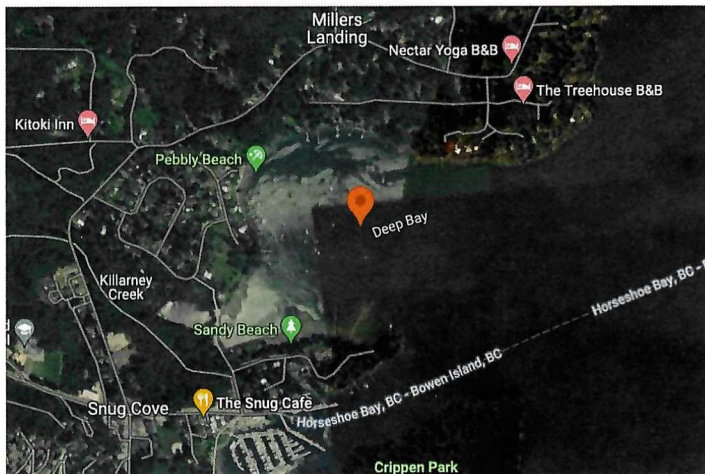


Jim Benedict, Skipper,
SV Skookum Chuck

Sailing Directions:

RACE DAY

Circumnavigate Bowen Island
To Mannion Bay
20 NM



Route - Race around the island. Anchor

Waypoint: 49° 23.107' N – 123° 19.756' W

Tides: Low 09:38, 20:46 High 02:37, 15:33

Le Menu

Breakfast: Afloat

Lunch: Afloat

Dinner: Afloat or Ashore



SV Destiny



Brent Seufert, Skipper Destiny



Bill Stewart



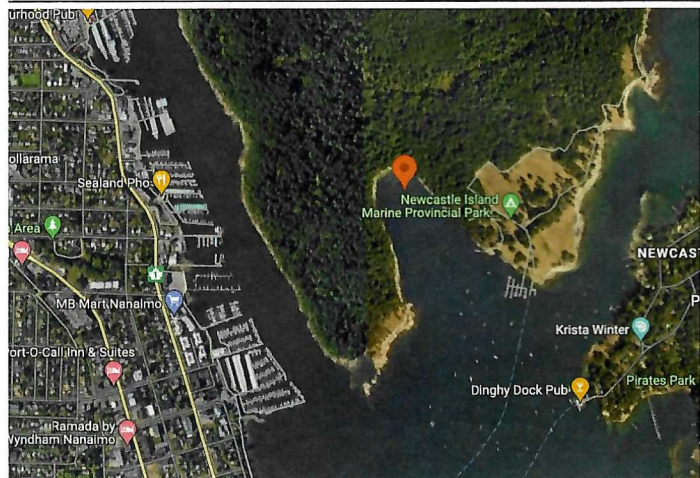
Sandra Larson

THURSDAY, MAY 26

Sailing Directions:

Morning skippers meeting on Saba.

Mannion Bay, Bowen Island
To Newcastle Island, Nanaimo
27 NM



Route - Anchor in Marks Bay or at Newcastle Island Docks

Waypoint: 49° 10.⁷¹⁶ N – 123° 55.⁷⁸³ W

Tides: Low: 10:31, 19:51; High: 03:22, 17:07

Le Menu

Breakfast: Afloat

Lunch: Afloat

Dinner: Afloat or Ashore.



SV Bella Maria



Neil Watson, Skipper Bella Maria
Dory Glaser-Watson, First Mate

Sailing Directions:

Split up to home ports

Nanaimo to

Deep Bay Lasquetti (north) 20 NM

Princess Cove, Wallace Island 22 NM



Route - South route Dodd Narrows slack at 09:00

Deep Bay, Anchor

Princess Cove, Anchor / Stern Tie

VHF: 16/68

Breakfast: Afloat

Lunch: Afloat

Dinner: Afloat



SV Bending Time



Dean and Becky Dyrr



Robert Smith, skipper SV Bending Time

Mary Newman



SAILORS

Meet the 48nd Fleet

SV Starfall (45' Bavaria)

Skipper: Mike 'Salty Dog' Kosten

Crew: '1st Mate' Melanie Lind-Kosten,
Lonnie Enns, Marcy Cochlan, Tony Smith,
Leslie Willis-Smith



SV Bella Maria (46' Tayana) Van Isle Marina, Sidney

Skipper: Neil Watson

Crew: '1st Mate' Dory Glaser-Watson



MV Desert Mariner (64' Pacemaker)

Granville Isle, Vancouver

Skipper: Grant Stewart

Crew: Stu Briscoe, Richard Lake, Meliton Ramos, Fred Fraser, Lorne Webber, Jay Harris, Ronie Mangaoang



SV Tula (39' Beneteau) Sidney North Saannich Marina, Sidney

Skipper: Peter Simpson

Crew: Michelle Forest



AND VESSELS

MV Douglas Adrift (43' Bayliner)

Palms in Nanaimo

Skipper: Geoff Connerton

Crew: Ron Coutts, Russell Crook



SV Abigale (33' Hunter) Thunderbird West, Vancouver

Skipper: Glenn Skolney

Crew: Glenna Rubin



SV Destiny (35' Peterson) Ladysmith Marina, Ladysmith

Skipper: Brent Seufert

Crew: Bill Stewart, Sandra Larson




SV Norfinn (49' Jeanneau)

DSYC Comox

Skipper: Dave Alle

Crew: Al Leeson, Dave Tung, Irv Ratushniak





SAILORS

☞☞☞ Meet the 48nd Fleet ☞☞☞

SV Bell Isle (46' Beneteau) Ladysmith Marina
Skipper: Alan Bell
Crew:

SV Hounds Hollow (44' Jeanneau) Van Isle Marina, Sidney
Skipper: James Graham
Crew: Sue Morin, Murdock & Maddie (woof)

SV Bending Time (36' Sabre) Cedar Grove, Sidney
Skipper: Robert Smith
Crew: Mary Newman, Becky Dyr, Dean Dyr

SV Skookum Chuck (40' Beneteau) Nanaimo Yacht
Charters
Skipper: Jim Benedict
Crew: Rick Woods, Bill Pollock, Gerry Mills

AND VESSELS

SV Swadeshi (44' Spencer) Maple Bay
Skipper: Siggi Kemmler
Crew: Johanne Kemmler

SV Victoire (36' Catalina) CFSA Esquimalt
Skipper: Pierre Berube
Crew: Teri Berube

SV Veler (35' Lancer) CFSA Esquimalt
Skipper: Lloyd Hamel
Crew: Sandra Hamel

AIL SAIL HAIL 2022

D G A D D/a
We're a crew of landlubbers from here and from there
G D Em A
For years we've been sailing the ocean so fair
D G A D D/a
We've all got our normal, our life on the land
G D Em A
But our Ail Sail adventures are still close at hand!

D G A D D/a
We have kept things a-going to year 48!
G D Em A
You gotta concede, it just must be our fate
D G A D D/a
To enjoy the salt water, the scenery and friends
G D Em A
And we hope for the future, the fun never ends

G D G D
Where it's wave over wave, sea over bow
G D Em A
The Calgary Ail Sail is underway now
D G A D D/a
It's a fine old tradition of 48 years
G D Em A
A great crew of sailors and a few dozen beers

D G A D D/a
This year, we have Shari, to sing and to race!
G D Em A
For sure this means everyone comes in first place!
D G A D D/a
It's a world filled with troubles, let's leave it behind
G D Em A
We'll savour the peaceful, and above all, be kind

Chorus & end.

*verses by Mike Kosten & various Ail Sailors.
Chorus by GBS & Chris Ryerson*



It's the fourty-eighth Ail Sail

Time to leave the city lights
Wind is blowing, dip the rail
Get the fleet out there alright!

Ail Sail's something to observe
Sail in close; and hear our voice
Tacking, jibing every swerve
We have to list; we have no choice

BRIDGE:

We're following sailing information
Sometimes must trust imagination
Watch out for that - boom boom boom!
Come, we say, grab your things, it's time to
sail along

To keep up Ail Sail, I resigned
My friends think I'm a sailing nut
Sailing water, drinking wine
Thru-Hull valves should soon be shut

So we sail from day to day
All along the coastal rut
Every May we sail away,
Ail Sail Fleet - we sail & strut

We are just pa-art of the scenery
We spend a lot of our greenery
Watch out for that - boom boom boom!
Come, we say, grab your things it's time to
sail along

When confusion spin our net
We're never where we want to be
It's time to do a pirouette
& Sail a boat out on the sea

We love West Coast silhouettes
Fill our eyes with scenery
Sail along with no regrets
It's how we sail the Salish Sea

Today we don't need a replacement
We'll tell you what the smiles on our face meant
Watch out for that - boom boom boom!
Come, we say, grab your things it's time to
sail along